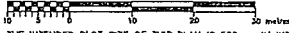


REFERENCE PLAN OF THE AMALGAMATION OF STRATA PLAN  
 KAS2894, DL's 455, 5139 & 5204 AND KAS3069,  
 DL's 455, 527 & 5139, ALL OF ODYD

SHEET 1 OF 2 SHEETS  
 PLAN KAS \_\_\_\_\_

DEPOSITED AND REGISTERED IN THE LAND TITLE OFFICE AT KAMLOOP, B.C.  
 THIS \_\_\_\_\_ DAY OF \_\_\_\_\_ 2006.

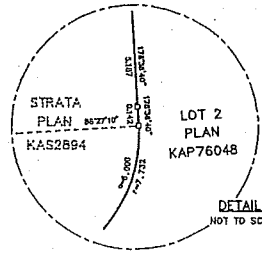
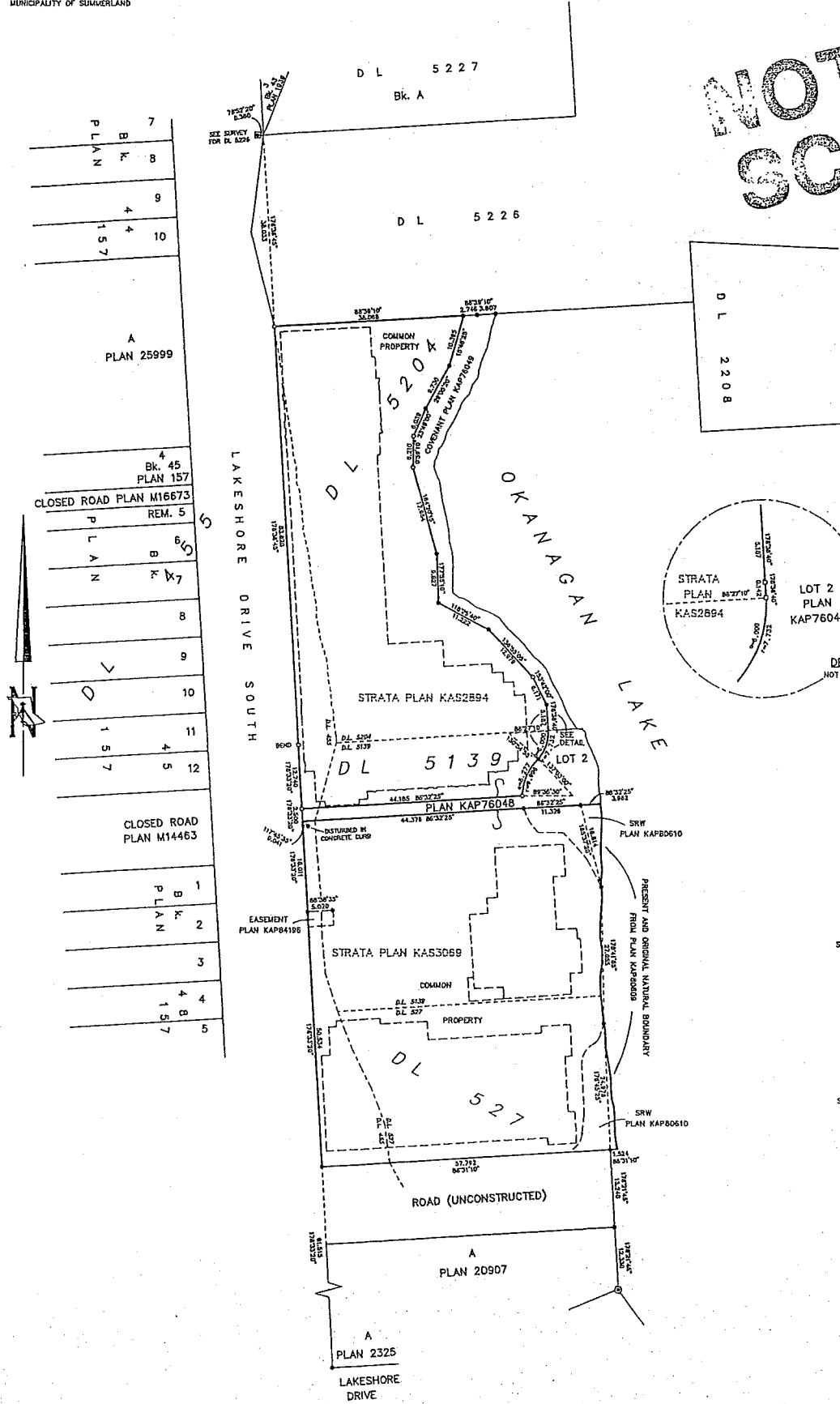
BCGS 82E.062  
 SCALE 1:400



THE INTENDED PLOT SIZE OF THIS PLAN IS 560mm IN WIDTH BY 854mm IN HEIGHT  
 WHEN PLOTTED AT A SCALE OF 1:400  
 PURSUANT TO SECTION 269, STRATA PROPERTY ACT  
 MUNICIPALITY OF SUMMERLAND

REGISTER

**NOT TO SCALE**



**LEGEND**  
 ALL DIMENSIONS ARE IN METRES AND DECIMALS THEREOF  
 UNLESS OTHERWISE NOTED  
 BEARINGS ARE ASTROLOGIC AND DERIVED FROM PLAN KAS2894

- STANDARD CONCRETE POST FOUND
- STANDARD IRON POST FOUND
- ◐ STANDARD IRON POST PLACED
- ◑ NON STANDARD IRON POST FOUND
- ◒ LEAD PLUS PLACED

DVC ADDRESS: 12811, 12817 & 13011, LAKESHORE DRIVE,  
 SUMMERLAND, B.C.

**THE OWNERS**  
 STRATA PLAN KAS2894

WITNESS \_\_\_\_\_

AUTHORIZED SIGNATORY  
 (MEMBER OF COUNCIL)

NAME (PLEASE PRINT) \_\_\_\_\_  
 ADDRESS \_\_\_\_\_  
 OCCUPATION \_\_\_\_\_

**THE OWNERS**  
 STRATA PLAN KAS3069

WITNESS \_\_\_\_\_

AUTHORIZED SIGNATORY  
 (MEMBER OF COUNCIL)

NAME (PLEASE PRINT) \_\_\_\_\_  
 ADDRESS \_\_\_\_\_  
 OCCUPATION \_\_\_\_\_

THIS PLAN LIES WITHIN THE OKANAGAN SURRENDERED  
 REGIONAL DISTRICT

I, STEVEN J. BUZKOVICH, A BRITISH COLUMBIA LAND SURVEYOR  
 OF THE CITY OF PEEDERON IN BRITISH COLUMBIA, CERTIFY  
 THAT I WAS PRESENT AT AND PERSONALLY SUPERINTENDED THE  
 SURVEY REPRESENTED BY THIS PLAN, AND THAT THE SURVEY AND  
 PLAN ARE CORRECT. THE FIELD SURVEY WAS COMPLETED ON THE  
 22ND DAY OF DECEMBER, 2006. THE PLAN WAS COMPLETED  
 AND CHECKED, AND THE CHECKLIST FILED UNDER 91893,  
 ON THE 10TH DAY OF JANUARY, 2006.

B.C.L.S.  
 STEVEN J. BUZKOVICH  
 PROFESSIONAL LAND SURVEYOR  
 54 HANCOCK AVE. E.  
 PEEDERON, B.C.  
 Phone: (250)491-0559 Fax: (250)492-9854  
 File: 06-271 File: 173 Pg. 22  
 DMC: 06-271

OFFICE COPY

SCHEDULE OF STRATA LOT NUMBERS	
ORIGINAL STRATA LOT NUMBER	NEW STRATA LOT NUMBER
STRATA LOT 1, PLAN KAS2984	STRATA LOT 1
STRATA LOT 2, PLAN KAS2984	STRATA LOT 2
STRATA LOT 3, PLAN KAS2984	STRATA LOT 3
STRATA LOT 4, PLAN KAS2984	STRATA LOT 4
STRATA LOT 5, PLAN KAS2984	STRATA LOT 5
STRATA LOT 6, PLAN KAS2984	STRATA LOT 6
STRATA LOT 7, PLAN KAS2984	STRATA LOT 7
STRATA LOT 8, PLAN KAS2984	STRATA LOT 8
STRATA LOT 9, PLAN KAS2984	STRATA LOT 9
STRATA LOT 10, PLAN KAS2984	STRATA LOT 10
STRATA LOT 11, PLAN KAS2984	STRATA LOT 11
STRATA LOT 12, PLAN KAS2984	STRATA LOT 12
STRATA LOT 13, PLAN KAS2984	STRATA LOT 13
STRATA LOT 14, PLAN KAS2984	STRATA LOT 14
STRATA LOT 15, PLAN KAS2984	STRATA LOT 15
STRATA LOT 16, PLAN KAS2984	STRATA LOT 16
STRATA LOT 17, PLAN KAS2984	STRATA LOT 17
STRATA LOT 18, PLAN KAS2984	STRATA LOT 18
STRATA LOT 19, PLAN KAS2984	STRATA LOT 19
STRATA LOT 20, PLAN KAS2984	STRATA LOT 20
STRATA LOT 21, PLAN KAS2984	STRATA LOT 21
STRATA LOT 22, PLAN KAS2984	STRATA LOT 22
STRATA LOT 23, PLAN KAS2984	STRATA LOT 23
STRATA LOT 24, PLAN KAS2984	STRATA LOT 24
STRATA LOT 25, PLAN KAS2984	STRATA LOT 25
STRATA LOT 26, PLAN KAS2984	STRATA LOT 26
STRATA LOT 27, PLAN KAS2984	STRATA LOT 27
STRATA LOT 28, PLAN KAS2984	STRATA LOT 28
STRATA LOT 29, PLAN KAS2984	STRATA LOT 29
STRATA LOT 30, PLAN KAS2984	STRATA LOT 30
STRATA LOT 31, PLAN KAS2984	STRATA LOT 31
STRATA LOT 32, PLAN KAS2984	STRATA LOT 32
STRATA LOT 33, PLAN KAS2984	STRATA LOT 33
STRATA LOT 34, PLAN KAS2984	STRATA LOT 34
STRATA LOT 35, PLAN KAS2984	STRATA LOT 35
STRATA LOT 36, PLAN KAS2984	STRATA LOT 36
STRATA LOT 37, PLAN KAS2984	STRATA LOT 37
STRATA LOT 38, PLAN KAS2984	STRATA LOT 38
STRATA LOT 39, PLAN KAS2984	STRATA LOT 39
STRATA LOT 40, PLAN KAS2984	STRATA LOT 40
STRATA LOT 41, PLAN KAS2984	STRATA LOT 41
STRATA LOT 42, PLAN KAS2984	STRATA LOT 42
STRATA LOT 43, PLAN KAS2984	STRATA LOT 43
STRATA LOT 44, PLAN KAS2984	STRATA LOT 44
STRATA LOT 45, PLAN KAS2984	STRATA LOT 45
STRATA LOT 46, PLAN KAS2984	STRATA LOT 46
STRATA LOT 47, PLAN KAS2984	STRATA LOT 47
STRATA LOT 48, PLAN KAS2984	STRATA LOT 48
STRATA LOT 49, PLAN KAS2984	STRATA LOT 49
STRATA LOT 50, PLAN KAS2984	STRATA LOT 50
STRATA LOT 51, PLAN KAS2984	STRATA LOT 51
STRATA LOT 52, PLAN KAS2984	STRATA LOT 52
STRATA LOT 53, PLAN KAS2984	STRATA LOT 53
STRATA LOT 54, PLAN KAS2984	STRATA LOT 54
STRATA LOT 55, PLAN KAS2984	STRATA LOT 55
STRATA LOT 56, PLAN KAS2984	STRATA LOT 56
STRATA LOT 57, PLAN KAS2984	STRATA LOT 57
STRATA LOT 58, PLAN KAS2984	STRATA LOT 58
STRATA LOT 59, PLAN KAS2984	STRATA LOT 59
STRATA LOT 60, PLAN KAS2984	STRATA LOT 60
STRATA LOT 61, PLAN KAS2984	STRATA LOT 61
STRATA LOT 62, PLAN KAS2984	STRATA LOT 62
STRATA LOT 63, PLAN KAS2984	STRATA LOT 63
STRATA LOT 64, PLAN KAS2984	STRATA LOT 64
STRATA LOT 65, PLAN KAS2984	STRATA LOT 65
STRATA LOT 66, PLAN KAS2984	STRATA LOT 66
STRATA LOT 67, PLAN KAS2984	STRATA LOT 67
STRATA LOT 68, PLAN KAS2984	STRATA LOT 68
STRATA LOT 69, PLAN KAS2984	STRATA LOT 69
STRATA LOT 70, PLAN KAS2984	STRATA LOT 70
STRATA LOT 71, PLAN KAS2984	STRATA LOT 71
STRATA LOT 72, PLAN KAS2984	STRATA LOT 72
STRATA LOT 73, PLAN KAS2984	STRATA LOT 73
STRATA LOT 74, PLAN KAS2984	STRATA LOT 74
STRATA LOT 75, PLAN KAS2984	STRATA LOT 75
STRATA LOT 76, PLAN KAS2984	STRATA LOT 76
STRATA LOT 77, PLAN KAS2984	STRATA LOT 77
STRATA LOT 1, PLAN KAS3069	STRATA LOT 78
STRATA LOT 2, PLAN KAS3069	STRATA LOT 79
STRATA LOT 3, PLAN KAS3069	STRATA LOT 80
STRATA LOT 4, PLAN KAS3069	STRATA LOT 81
STRATA LOT 5, PLAN KAS3069	STRATA LOT 82
STRATA LOT 6, PLAN KAS3069	STRATA LOT 83
STRATA LOT 7, PLAN KAS3069	STRATA LOT 84
STRATA LOT 8, PLAN KAS3069	STRATA LOT 85
STRATA LOT 9, PLAN KAS3069	STRATA LOT 86
STRATA LOT 10, PLAN KAS3069	STRATA LOT 87
STRATA LOT 11, PLAN KAS3069	STRATA LOT 88
STRATA LOT 12, PLAN KAS3069	STRATA LOT 89
STRATA LOT 13, PLAN KAS3069	STRATA LOT 90
STRATA LOT 14, PLAN KAS3069	STRATA LOT 91
STRATA LOT 15, PLAN KAS3069	STRATA LOT 92
STRATA LOT 16, PLAN KAS3069	STRATA LOT 93
STRATA LOT 17, PLAN KAS3069	STRATA LOT 94
STRATA LOT 18, PLAN KAS3069	STRATA LOT 95
STRATA LOT 19, PLAN KAS3069	STRATA LOT 96
STRATA LOT 20, PLAN KAS3069	STRATA LOT 97
STRATA LOT 21, PLAN KAS3069	STRATA LOT 98
STRATA LOT 22, PLAN KAS3069	STRATA LOT 99
STRATA LOT 23, PLAN KAS3069	STRATA LOT 100
STRATA LOT 24, PLAN KAS3069	STRATA LOT 101
STRATA LOT 25, PLAN KAS3069	STRATA LOT 102
STRATA LOT 26, PLAN KAS3069	STRATA LOT 103
STRATA LOT 27, PLAN KAS3069	STRATA LOT 104
STRATA LOT 28, PLAN KAS3069	STRATA LOT 105
STRATA LOT 29, PLAN KAS3069	STRATA LOT 106
STRATA LOT 30, PLAN KAS3069	STRATA LOT 107
STRATA LOT 31, PLAN KAS3069	STRATA LOT 108
STRATA LOT 32, PLAN KAS3069	STRATA LOT 109
STRATA LOT 33, PLAN KAS3069	STRATA LOT 110
STRATA LOT 34, PLAN KAS3069	STRATA LOT 111
STRATA LOT 35, PLAN KAS3069	STRATA LOT 112
STRATA LOT 36, PLAN KAS3069	STRATA LOT 113
STRATA LOT 37, PLAN KAS3069	STRATA LOT 114
STRATA LOT 38, PLAN KAS3069	STRATA LOT 115
STRATA LOT 39, PLAN KAS3069	STRATA LOT 116
STRATA LOT 40, PLAN KAS3069	STRATA LOT 117
STRATA LOT 41, PLAN KAS3069	STRATA LOT 118
STRATA LOT 42, PLAN KAS3069	STRATA LOT 119

NOT TO SCALE

DATED THE 22nd DAY OF DECEMBER, 2008.

S.C.L.A.

STEVEN J. BUZKIEWICH  
 PROFESSIONAL LAND SURVEYOR  
 54 HANOVER AVE E  
 FRENCH, B.C.  
 PHONE: (250)492-0529 Fax: (250)492-8155  
 REG. 08-271  
 DUC. 08-271A

OFFICE COPY

# Strata Property Act

## FORM E

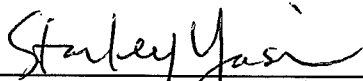
### CERTIFICATE OF STRATA CORPORATION

(Section 269)

---

The Owners, Strata Plan KAS2894 certify that a resolution referred to in section 269 of the *Strata Property Act* was passed by a 3/4 vote at an annual or special general meeting held on September 13, 2008, and that the attached instrument, schedule, plan or other document conforms to the amalgamation agreement.

For the purposes of section 165(4)(f) of the *Land Title Act*, execution of the attached instrument has been approved by a resolution at an annual or special general meeting in accordance with the requirements of the *Strata Property Act*, and the instrument conforms to the resolution.



\_\_\_\_\_  
Signature of Council Member Stanley Yasin



\_\_\_\_\_  
Signature of Second Council Member Jim Cavin  
(not required if council consists of only one member)

# Strata Property Act

## FORM E

### CERTIFICATE OF STRATA CORPORATION


(Section 269)

---

The Owners, Strata Plan KAS3069 certify that a resolution referred to in section 269 of the *Strata Property Act* was passed by a 3/4 vote at an annual or special general meeting held on September 13, 2008, and that the attached instrument, schedule, plan or other document conforms to the amalgamation agreement.

For the purposes of section 165(4)(f) of the *Land Title Act*, execution of the attached instrument has been approved by a resolution at an annual or special general meeting in accordance with the requirements of the *Strata Property Act*, and the instrument conforms to the resolution.

  
\_\_\_\_\_  
Signature of Council Member Stanley Yasin

  
\_\_\_\_\_  
Signature of Second Council Member Lenora Gates  
(not required if council consists of only one member)